


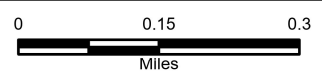
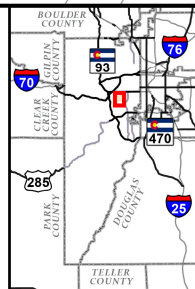


Planning and Property
303-982-2354

-  Foothills Elementary
-  Foothills Elementary Boundary
-  School Boundaries



Campus Code: 14700 School Code: 3025

Disclaimer: This map is for cartographic use only and may contain information that is no longer current. Jefferson County Schools assumes no responsibility of any kind for use of this map. Please contact the Planning Department with any questions.

Rev: 20231211

Foothills Elementary School

13165 West Ohio Avenue, Lakewood 80228 · Voice: 303.982.9324 · Green Mountain Attendance Area

LEGAL DESCRIPTION

Beginning at S Indiana St (extended) and the south property line of homes facing W Byers Pl (Sixth Ave West 6th Filing); east to the southeast corner of W Cedar Dr ROW adjacent to the southeast property line of Warren Tech Central; north to W 2nd Pl; along W 2nd Pl east to Union Blvd; south to W Alameda Pkwy; northeast to the west property line of homes on the west side of S Swadley St; south along west property line of homes on the west side of S Swadley St to W Virginia Ave; east to S Simms St; south to W Kentucky Dr; east to S Briarwood Dr; south to the W Mississippi Ave; west to S Union Blvd; south to W Arizona Ave; southwest to a point on S Welch Cir between houses #1265 and #1275; west to W Louisiana Ave between houses #12323 and #12313; west along W Louisiana Ave to W Green Mountain Dr; west to W Alameda Pkwy; southwest to the intersection of W Alameda Pkwy and W Jewell Ave; west on W Alameda Pkwy to S Indiana St (extended); north to the south property line of homes facing W Byers Pl (Sixth Ave West 6th Filing), point of beginning.



GIS Boundaries Development Team
Rev. 20231211

Source: JEFFCO Public Schools GIS & Jefferson County